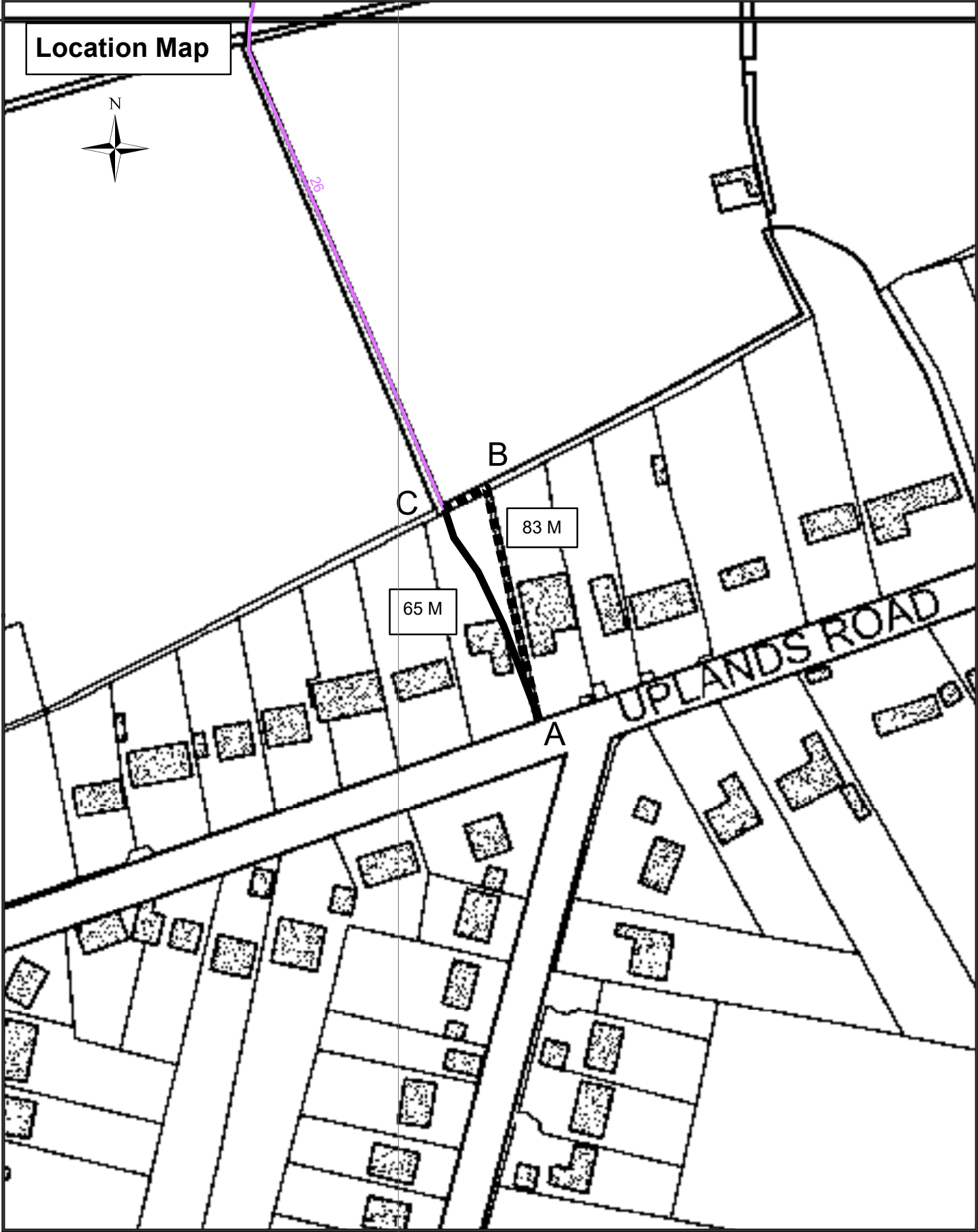


113000


464500

113000

# Location Map






464500



**Hampshire**  
County Council  
Application for a Public Path  
Creation and Extinguishment  
Order for part of  
Denmead Footpath 26

**LEGEND**

-  Public Footpath
-  Footpath to be created
-  Footpath to be extinguished

Countryside Access Team  
Culture, Communities &  
Business Services  
Castle Avenue  
Winchester, SO23 8UL

**1:1,500**

© Crown copyright and database rights 2020 Ordnance Survey [100019180].  
You are permitted to use this data solely to enable you to respond to,  
or interact with, the organisation that provided you with the data.  
You are not permitted to copy, sub-licence, distribute or sell any of  
this data to third parties in any form.